

# Human GEOGRAPHY

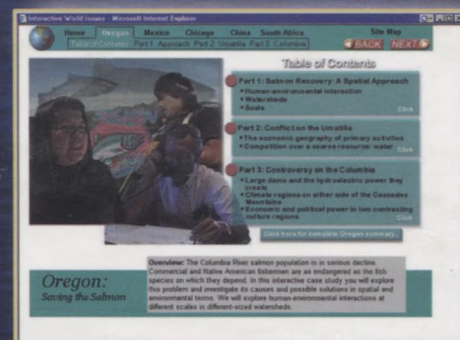
## The Learning Tools Suite

### Interactive World Issues CD-ROM

*New!* This 2 CD-ROM set was developed to help students learn geography concepts by examining case studies from around the world. This study tool captures the power of videos to allow you to visit different world regions and closely explore geographic issues. Each case study features high quality videos, animation, maps, and diagrams as interactivities that students can complete as assignments or self-paced study.

### Online Learning Center

*New!* The Online Learning Center offers a wealth of study aids for students as well as teaching aids for instructors. Students will benefit from: interactive chapter quizzing, a student study guide, case studies, key term flashcards, critical thinking questions, and PowerWeb: Geography, which contains articles, web links, and exercises related to geographic events. Instructors, you will appreciate a password-protected instructor's manual, base maps, lecture outlines, a correlation guide to the new Interactive World Issues CD-ROM, and professional resources.



The McGraw-Hill Companies

McGraw-Hill Higher Education

P/N 0-07-302548-8  
PART OF  
ISBN 0-07-302643-3



90000

9 780073 026435

# Contents



## Preface xi

### CHAPTER

## One

### Introduction: Some Background Basics 3

#### *Focus Preview 3*

#### Getting Started 4

#### Evolution of the Discipline 4

#### Geography and Human Geography 6

##### *Human Geography 7*

#### Background Basics 7

#### Core Geographic Concepts 7

##### *Location, Direction, and Distance 9*

- Location 9
- Direction 11
- Distance 12

##### *Size and Scale 12*

##### *Physical and Cultural Attributes 13*

##### *The Changing Attributes of Place 14*

##### *Interrelations between Places 15*

##### *The Structured Content of Place 16*

- Density 16
- Dispersion 17
- Pattern 17

##### *Place Similarity and Regions 17*

- Types of Regions 18

#### Maps 20

##### *Map Scale 20*

##### *The Globe Grid 20*

##### *How Maps Show Data 21*

##### *Geographic Information Systems (GIS) 22*

##### *Mental Maps 26*

##### *Systems, Maps, and Models 27*

##### *The Structure of This Book 29*


#### *Summary 29*

#### *Key Words 30*

#### *For Review 30*

#### *Focus Follow-up 30*

#### *Selected References 31*



## PART One

### Themes and Fundamentals of Human Geography 32

### CHAPTER

## Two

### Roots and Meaning of Culture 35

#### *Focus Preview 35*

#### Components of Culture 36

#### Interaction of People

##### and Environment 39

##### *Environments as Controls 39*

##### *Human Impacts 40*

#### Roots of Culture 42

#### Seeds of Change 44

##### *Agricultural Origins and Spread 46*

##### *Neolithic Innovations 47*

#### Culture Hearths 48

#### The Structure of Culture 51

#### Culture Change 52

##### *Innovation 52*

##### *Diffusion 55*

#### *Acculturation and Cultural Modification 57*

#### Contact between Regions 58

#### *Summary 60*

#### *Key Words 61*

#### *For Review 61*

#### *Focus Follow-up 61*

#### *Selected References 62*

### CHAPTER

## Three

### Spatial Interaction and Spatial Behavior 65

#### *Focus Preview 65*

#### Bases for Interaction 66

##### *A Summarizing Model 67*

- Complementarity 67
  - Transferability 67
  - Intervening Opportunity 68
- ##### *Measuring Interaction 68*
- Distance Decay 68
  - The Gravity Concept 69
  - Interaction Potential 70
  - Movement Biases 70

#### Human Spatial Behavior 71

##### *Individual Activity Space 72*

##### *The Tyranny of Time 74*

##### *Distance and Human Interaction 74*

##### *Spatial Interaction and the Accumulation of Information 75*

- Information Flows 76
- ##### *Information and Perception 78*
- Perception of Environment 78
  - Perception of Natural Hazards 81

#### Migration 84

##### *Principal Migration Patterns 84*

##### *Types of Migration 86*

##### *Controls on Migration 88*

#### *Summary 95*

#### *Key Words 96*

#### *For Review 96*

CHAPTER  
*Four*

Population:  
World Patterns, Regional  
Trends 101

Focus Preview 101

- Population Growth 102
- Some Population Definitions 104
  - Birth Rates 104
  - Fertility Rates 107
  - Death Rates 108
  - Population Pyramids 112
  - Natural Increase 114
  - Doubling Times 114

- The Demographic Transition 118
  - The Western Experience 119
  - A Divided World Converging 120

- The Demographic Equation 122
  - Population Relocation 124
  - Immigration Impacts 124

- World Population Distribution 125
- Population Density 127
  - Overpopulation 129
  - Urbanization 130

- Population Data and Projections 130
  - Population Data 130
  - Population Projections 132

- Population Controls 133
- Population Prospects 135
  - Momentum 135
  - Aging 135

- Summary 136
- Key Words 137
- For Review 137
- Focus Follow-up 137
- Selected References 138



PART *Two*  
Patterns of Diversity  
and Unity 140

CHAPTER  
*Five*

Language and Religion:  
Mosaics of Culture 143

Focus Preview 143

- The Geography of Language 145
- Classification of Languages 145
- World Pattern of Languages 147
  - Language Spread 151
- Language Change 152
  - The Story of English 153
- Standard and Variant Languages 154
  - Standard Language 154
  - Dialects 155
    - Dialects in America 156
  - Pidgins and Creoles 158
  - Lingua Franca 159
  - Official Languages 160
- Language, Territoriality, and Identity 161
- Language on the Landscape:
  - Toponymy 162
- Patterns of Religion 165
- Religion and Culture 166
- Classification of Religion 166
- Patterns and Flows 167
  - The World Pattern 167
- The Principal Religions 169
  - Judaism 169
  - Christianity 170

- Regions and Landscapes of Christianity 172
- Islam 176
- Hinduism 178
- Buddhism 180
- East Asian Ethnic Religions 182

- Summary 184
- Key Words 184
- For Review 185
- Focus Follow-up 185
- Selected References 186

CHAPTER  
*Six*

Ethnic Geography:  
Threads of Diversity 189

Focus Preview 189

- Ethnic Diversity and Separatism 191
- Immigration Streams 193
- Acculturation and Assimilation 196
- Areal Expressions of Ethnicity 198
  - Charter Cultures 200
  - Ethnic Clusters 201
  - Black Dispersions 203
  - Hispanic Concentrations 205
  - Asian Contrasts 207
  - Immigrant Gateways and Clusters 208
  - French Uniformity 208

- Urban Ethnic Diversity  
and Segregation 209
  - External Controls 211
  - Internal Controls 211
  - Shifting Ethnic Concentrations 212
  - Typologies and Spatial Results 214
  - Native-Born Dispersals 215

- Cultural Transfer 216
- The Ethnic Landscape 218
  - Land Survey 219
  - Settlement Patterns 220
  - Ethnic Regionalism 221

- Summary 224
- Key Words 224
- For Review 225
- Focus Follow-up 225
- Selected References 225

## Seven



## PART Three

Dynamic Patterns  
of the Space  
Economy 266

## Eight

Livelihood and Economy:  
Primary Activities 269*Focus Preview* 269The Classification of Economic Activity  
and Economies 270*Categories of Activity* 271*Types of Economic Systems* 273

## Primary Activities: Agriculture 273

*Subsistence Agriculture* 274

- Extensive Subsistence Agriculture 276
- Intensive Subsistence Systems 278
- Urban Subsistence Farming 279
- Costs of Territorial Extension 281
- Intensification and the Green Revolution 282

*Commercial Agriculture* 285

- Production Controls 285
- A Model of Agricultural Location 286
- Intensive Commercial Agriculture 288
- Extensive Commercial Agriculture 288
- Special Crops 292
- Agriculture in Planned Economies 292

## Primary Activities: Resource

## Exploitation 294

*Resource Terminology* 294*Fishing* 295*Forestry* 299*Fur Trapping and Trade* 301*Mining and Quarrying* 301

- Metallic Minerals 302
- Nonmetallic Minerals 302
- Mineral Fuels 304

## Trade in Primary Products 307

*Summary* 309*Key Words* 310*For Review* 310*Focus Follow-up* 310*Selected References* 311

## Nine

Livelihood and Economy:  
From Blue Collar to Gold  
Collar 315*Focus Preview* 315

## Components of the Space Economy 316

*Concepts and Controls* 317

## Secondary Activities: Manufacturing 318

*Locational Decisions in**Manufacturing* 318

- Principles of Location 319
- Raw Materials 319
- Power Supply 320
- Labor 320
- Market 320
- Transportation 322

*Transportation and Location* 323*Industrial Location Theories* 324

- Least-Cost Theory 325
- Locational Interdependence Theory 326
- Profit-Maximization Approaches 327

*Other Locational Considerations  
and Controls* 327

- Agglomeration Economies 328
- Just-in-Time and Flexible Production 328
- Comparative Advantage 329
- Imposed Considerations 331

*Transnational Corporations* 331World Manufacturing Patterns  
and Trends 333*Anglo America* 333*Western and Central Europe* 336*Eastern Europe* 337*Eastern Asia* 338

## High-Tech Patterns 340

## Tertiary and Beyond 343

*Tertiary Services* 344*Beyond Tertiary* 345

## Services in World Trade 346

*Summary* 349*Key Words* 349*For Review* 350*Focus Follow-up* 350*Selected References* 351Folk and Popular Culture:  
Diversity and Uniformity 229*Focus Preview* 229Folk Cultural Diversity  
and Regionalism 230

## Anglo American Hearths 232

## Folk Building Traditions 234

*The Northern Hearths* 236

- The Lower St. Lawrence Valley 236
- Southern New England 237
- The Hudson Valley 238

*The Middle Atlantic Hearths* 238

- The Delaware Valley 238
- Chesapeake Bay 238

*The Southern Hearths* 238

- The Southern Tidewater 239
- The Mississippi Delta 239

*Interior and Western Hearths* 239

## Architectural Diffusions 240

## Folk Fencing in Anglo America 241

## Nonmaterial Folk Culture 242

*Folk Food and Drink Preferences* 244

- Folk and Customary Foods 244
- Drink 245

*Folk Music* 245*Folk Medicines and Cures* 248*The Oral Folk Tradition* 248Folk Cultural Regions of Eastern United  
States 249The Passing of Folk Cultural  
Regionalism 250

## Patterns of Popular Culture 251

## National Uniformities

## and Globalization 252

*The Shopping Mall* 255*Outside the Mall* 256

## Diffusion Tracks 257

## Regional Emphasis 257

## Vernacular Regions 257

*Summary* 258*Key Words* 262*For Review* 262*Focus Follow-up* 262*Selected References* 262

## Patterns of Development and Change 353

### *Focus Preview* 353

Development as a Cultural Variable 355

Dividing the Continuum: Definitions of Development 355

*Explanations of Underdevelopment* 357

*The Core-Periphery Argument* 358

Economic Measures of Development 359

*The Diffusion of Technology* 362

*The Complex of Development* 363

*Gross National Income and PPP per Capita* 364

*Energy Consumption per Capita* 365

*Percentage of the Workforce Engaged in Agriculture* 366

• *Landlessness* 366

*Poverty, Calories, and Nutrition* 367

*Composite Assessment of Economic Development* 370

*A Model for Economic Development* 370

Noneconomic Measures of Development 371

*Education* 371

*Public Services* 373

*Health* 374

Aggregate Measures of Development and Well-Being 377

The Role of Women 379


*Summary* 384

*Key Words* 384

*For Review* 385

*Focus Follow-up* 385

*Selected References* 386



## PART Four

## Landscapes of Functional Organization 388

## Urban Systems and Urban Structures 391

### *Focus Preview* 391

The Urbanizing Century 392

*Megacities and Merging Metropolises* 392

Settlement Roots 397

The Nature of Cities 400

*Some Definitions* 400

*The Location of Urban Settlements* 401

The Functions of Cities 402

*The Economic Base* 402

*Base Ratios* 402

Systems of Urban Settlements 405

*The Urban Hierarchy* 405

*Rank-Size and Primacy* 406

*World Cities* 406

*Urban Influence Zones* 407

*Central Places* 407

*Network Cities* 410

Inside the City 411

*The Competitive Bidding for Land* 411

*Land Values and Population Density* 412

*Models of Urban Land Use Structure* 413

*Social Areas of Cities* 415

• *Social Status* 416

• *Family Status* 416

• *Ethnicity* 417

*Institutional Controls* 418

Suburbanization in the United States 418

Central City Change 420

*Constricted Central Cities* 422

*Expanding Central Cities* 426

World Urban Diversity 427

*The Anglo American City* 427

*The West European City* 427

*The East European City* 430

*Cities in the Developing World* 431

• *The Asian City and African City* 431

• *The Latin American City* 435

*Summary* 437

*Key Words* 437

*For Review* 438

*Focus Follow-up* 438

*Selected References* 439

## The Political Ordering of Space 441

### *Focus Preview* 441

National Political Systems 443

*States, Nations, and Nation-States* 443

*The Evolution of the Modern State* 445

*Geographic Characteristics of States* 446

• *Size* 446

• *Shape* 446

• *Location* 448

• *Cores and Capitals* 450

*Boundaries: The Limits of the State* 453

• *Natural and Geometric Boundaries* 453

• *Boundaries Classified by Settlement* 454

• *Boundary Disputes* 454

*Centripetal Forces: Promoting State*

*Cohesion* 456

• *Nationalism* 456

• *Unifying Institutions* 457

• *Organization and Administration* 458

• *Transportation and Communication* 459

*Centrifugal Forces: Challenges to State Authority* 459