



## PLAN YOUR TRIP

Welcome to Wales . . . . .	4
Wales Map . . . . .	6
Wales' Top 16 . . . . .	8
Need to Know . . . . .	16
If You Like . . . . .	18
Month by Month . . . . .	21
Itineraries . . . . .	23
Outdoor Activities . . . . .	28
Travel with Children . . . . .	33
Regions at a Glance . . . . .	35



ST DAVIDS P161



SNOWDONIA NATIONAL PARK P218

## ON THE ROAD

<b>CARDIFF (CAERDYDD)</b> . . . . .	<b>38</b>
Sights . . . . .	39
Tours . . . . .	50
Sleeping . . . . .	52
Eating . . . . .	54
Drinking & Nightlife . . . . .	58
Entertainment . . . . .	60
Shopping . . . . .	61
Information . . . . .	62
Getting There & Away . . . . .	63
Getting Around . . . . .	63
<b>Around Cardiff</b> . . . . .	<b>64</b>
Penarth . . . . .	64
Barry (Y Barri) . . . . .	65
Caerphilly (Caerffili) . . . . .	66
Newport (Casnewydd) . . . . .	67
Caerleon . . . . .	69

## BRECON BEACONS & SOUTHEAST WALES . . . 71

<b>Monmouthshire (Sir Fynwy)</b> . . . . .	<b>74</b>
Chepstow (Cas-Gwent) . . . . .	74
Monmouth (Trefynwy) . . . . .	78
Abergavenny (Y-Fenni) . . . . .	82
<b>Brecon Beacons National Park</b> . . . . .	<b>86</b>
Black Mountains (Y Mynyddoedd Duon) . . . . .	87
Hay-on-Wye (Y Gelli Gandryll) . . . . .	89
Brecon (Aberhonddu) . . . . .	97
<b>South Wales Valleys</b> . . . . .	<b>105</b>
Merthyr Tydfil . . . . .	107

## SWANSEA, THE GOWER & CARMARTHENSHIRE . . . . . 109

<b>Swansea (Abertawe)</b> . . . . .	<b>112</b>
<b>The Mumbles (Y Mwmbwls)</b> . . . . .	<b>127</b>

<b>Gower Peninsula (Y Gŵyr)</b> . . . . .	<b>127</b>
Oxwich Bay . . . . .	130
Port Eynon . . . . .	131
Rhossili . . . . .	131
Reynoldston . . . . .	132
Llangennith . . . . .	134
Llanmadoc . . . . .	134
<b>Carmarthenshire (Sir Gaerfyrddin)</b> . . . . .	<b>134</b>
Laugharne (Talacharn) . . . . .	135
Llandeilo . . . . .	137
North Carmarthenshire . . . . .	140

## ST DAVIDS & PEMBROKESHIRE . . . 142

<b>South Pembrokeshire</b> . . . . .	<b>143</b>
Tenby (Dinbych Y Pysgod) . . . . .	143
Caldey Island . . . . .	148
Manorbier . . . . .	148
Freshwater West . . . . .	152
Pembroke (Penfro) . . . . .	152
Pembroke Dock . . . . .	154
Carew . . . . .	155
Narberth . . . . .	155
Dale & Around . . . . .	157
Skomer, Skokholm & Grassholm Islands . . . . .	158
Little & Broad Havens . . . . .	159
Newgale Sands . . . . .	159
<b>North Pembrokeshire</b> . . . . .	<b>159</b>
Solva . . . . .	161
St Davids (Tyddewi) . . . . .	161
St Non's Bay . . . . .	166
Ramsey Island . . . . .	166
Whitesands Bay . . . . .	167
St Davids Head . . . . .	169
Porthgain . . . . .	169
Fishguard (Abergwaun) . . . . .	170
Dinas Island . . . . .	172
Newport (Trefdraeth) . . . . .	173

Nevern (Nanhyfer) . . . . . 175  
 Castell Henllys . . . . . 176  
 Ceibwr Bay . . . . . 176  
 St Dogmaels . . . . . 176

## ABERYSTWYTH & MID-WALES . . . . . 178

**Ceredigion . . . . . 179**  
 Cardigan (Aberteifi) . . . . . 179  
 Aberaeron . . . . . 184  
 Aberystwyth . . . . . 185  
**Powys . . . . . 191**  
 Machynlleth . . . . . 191  
 Newtown (Y Drenewydd) . . . . . 195  
 Welshpool (Y Trallwng) . . . . . 198  
 Pilleth . . . . . 202  
 Presteigne (Llanandras) . . . . . 202  
 Llandrindod Wells . . . . . 202  
 Builth Wells & Around . . . . . 204  
 Llanwrtyd Wells (Llanwrtyd) . . . . . 205  
 Elan Valley . . . . . 208

## SNOWDONIA & THE LLŶN . . . . . 209

**North Wales Borderlands . . . . . 212**  
 Holywell (Treffynnon) . . . . . 212  
 Denbigh (Dinbych) . . . . . 213  
 Ruthin (Rhuthun) . . . . . 213  
 Llangollen . . . . . 214

## Snowdonia National Park (Parc Cenedlaethol Eryri) . . . . . 218

Bala (Y Bala) . . . . . 219  
 Tywyn . . . . . 225  
 Fairbourne . . . . . 225  
 Barmouth (Abermaw) . . . . . 232  
 Harlech . . . . . 233  
 Penmachno . . . . . 235  
 Betws-y-Coed . . . . . 236  
 Llanberis . . . . . 240

Snowdon (Yr Wyddfa) . . . . . 244  
**Llŷn Peninsula . . . . . 248**  
 Porthmadog . . . . . 248  
 Pwllheli . . . . . 253  
 Llanbedrog . . . . . 254  
 Abersoch . . . . . 254  
 Aberdaron . . . . . 255  
 Morfa Nefyn . . . . . 257  
 Pistyll . . . . . 257  
 Nant Gwrtheyrn . . . . . 258

## ANGLESEY & THE NORTH COAST . . . . . 259

**The North Coast . . . . . 262**  
 Caernarfon . . . . . 262  
 Bangor . . . . . 267  
 Conwy . . . . . 269  
 Llandudno . . . . . 274

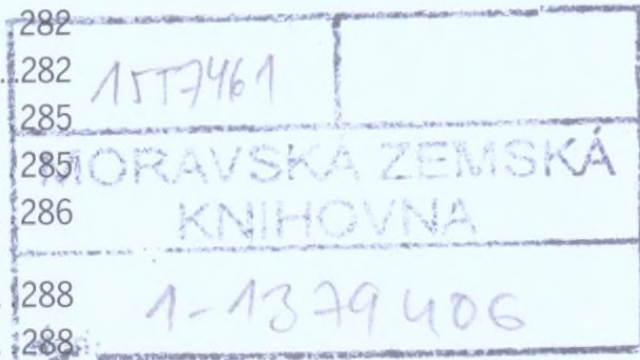
## Isle of Anglesey (Ynys Môn) . . . . . 280

Menai Bridge . . . . . 282  
 Beaumaris (Biwmares) . . . . . 282  
 Benllech . . . . . 285  
 Moelfre . . . . . 285  
 Cemaes . . . . . 286  
 Church Bay (Porth Swtan) . . . . . 288  
 Holyhead (Caergybi) . . . . . 288  
 Rhosneigr . . . . . 290

**Wales Today . . . . . 292**  
**History . . . . . 294**  
**Culture . . . . . 302**  
**Food & Drink . . . . . 308**  
**The Natural Environment . . . . . 312**

# SURVIVAL GUIDE

**Directory . . . . . 316**  
**Transport . . . . . 325**  
**Language . . . . . 332**  
**Index . . . . . 338**  
**Map Legend . . . . . 351**



## SPECIAL FEATURES

**Wales' Top 16 . . . . . 8**  
**Itineraries . . . . . 23**  
**Outdoor Activities . . . . . 28**  
**Food & Drink . . . . . 308**

